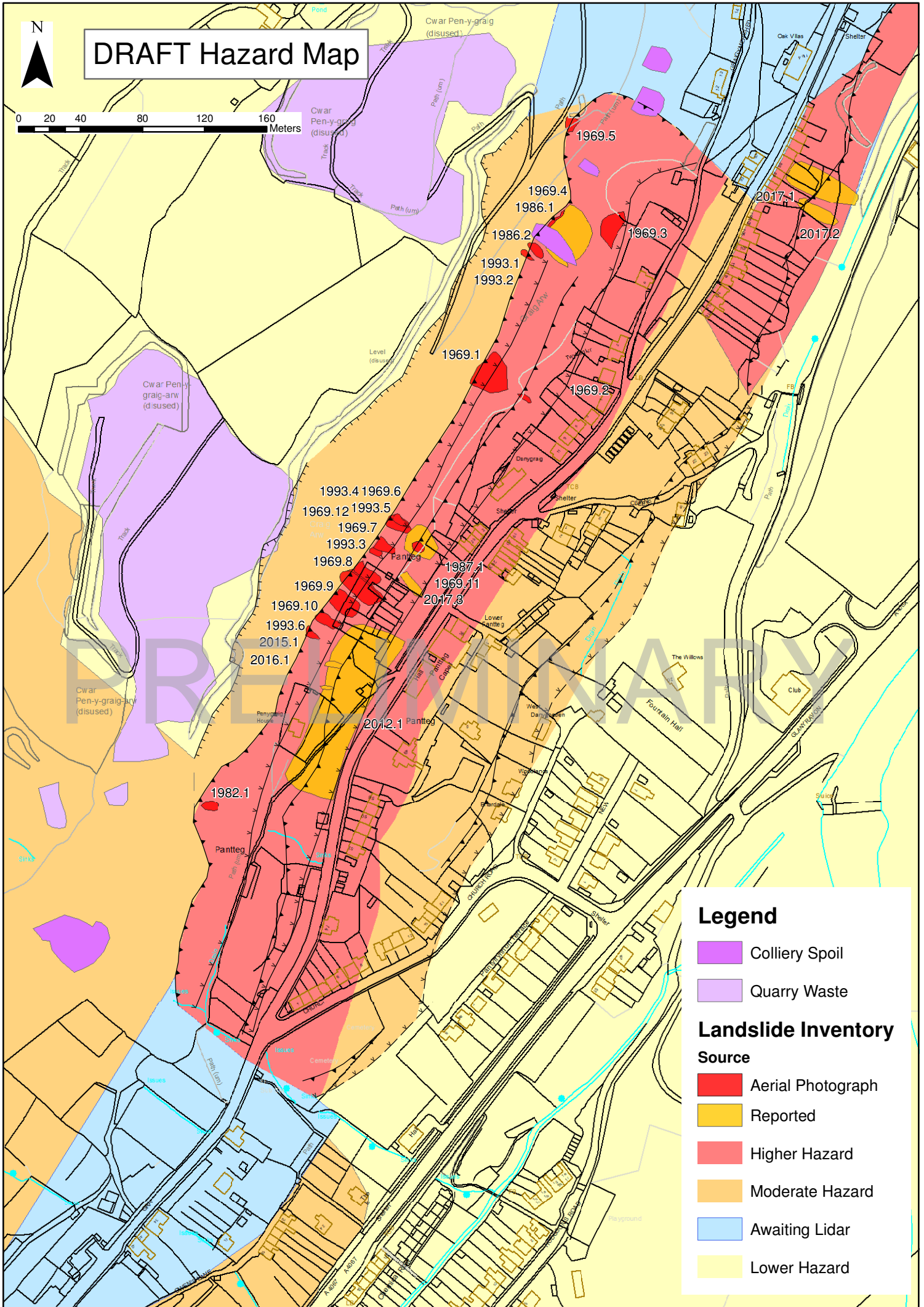




DRAFT Hazard Map



0 20 40 80 120 160 Meters









Legend

-  Colliery Spoil
-  Quarry Waste

Landslide Inventory

Source

-  Aerial Photograph
-  Reported
-  Higher Hazard
-  Moderate Hazard
-  Awaiting Lidar
-  Lower Hazard